
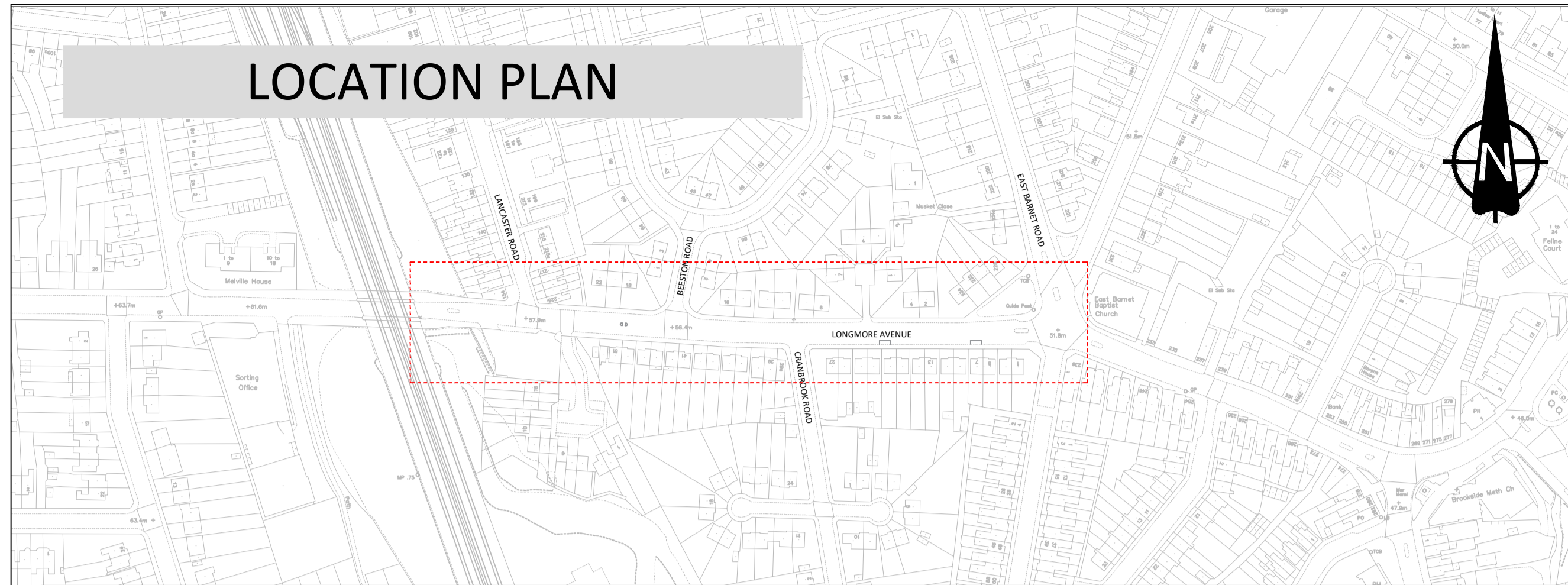
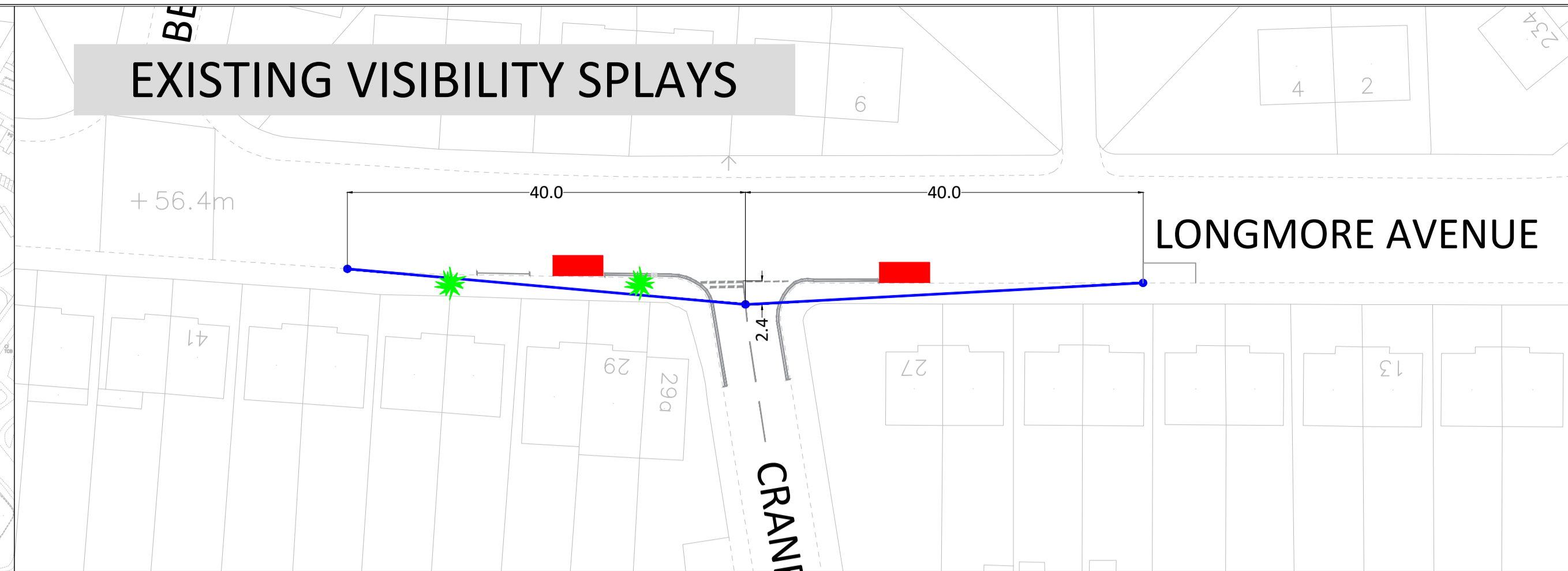


- LEGEND:**
-  Mature tree
  -  Double yellow line
  -  Footway build out
  -  VAS
  -  Retroreflective bollard
  -  Tactile paving
  -  Gully
  -  Parking bay
  -  Visibility splay
  -  Vehicle

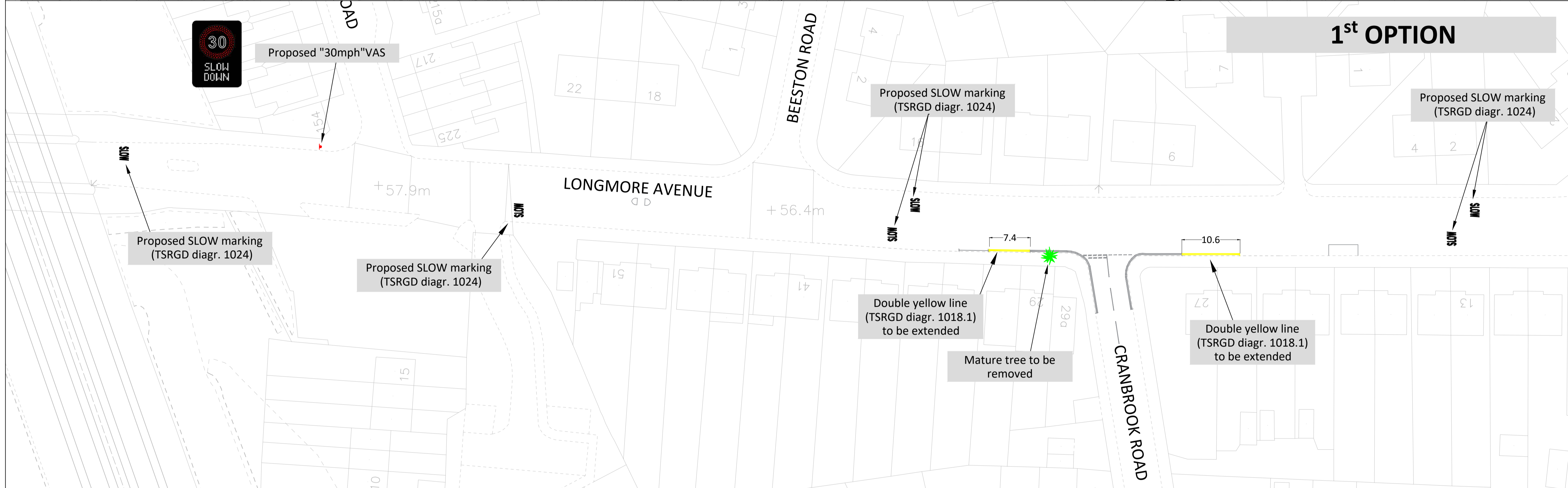
**LOCATION PLAN**



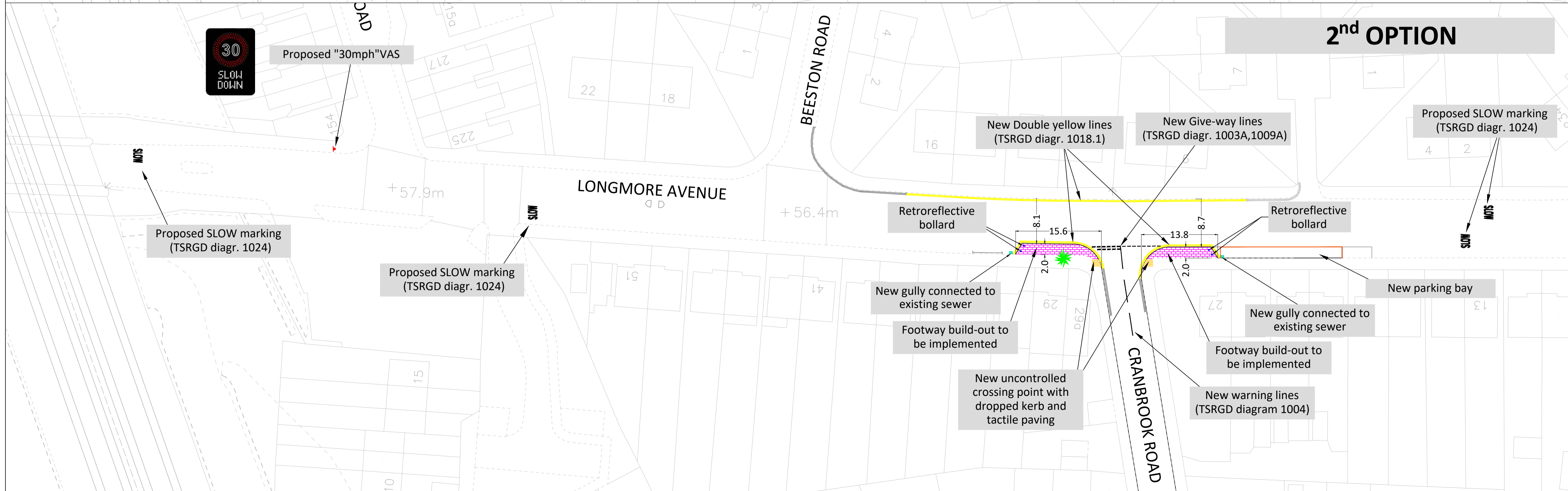
**EXISTING VISIBILITY SPLAYS**



**1<sup>st</sup> OPTION**



**2<sup>nd</sup> OPTION**



*This product includes mapping data licensed from Ordnance Survey with the permission of the Controller of Her Majesty's Stationery Office.  
 © Crown copyright and database right 2018. All rights reserved.  
 London Borough of Barnet. Licence No 100017674*

REVISION			
Revision Details	Design/Check	Date	Rev.
Initial Issue			

Purpose of issue  
**FOR INFORMATION**

Client:  


Scheme Ref. BC/002031-07  
 Scheme title  
**LONGMORE AVENUE, EN4 SPEED SURVEY, TRAFFIC CALMING AND FEASIBILITY STUDY**

Drawing title  
**GENERAL ARRANGEMENT**

Scale © A1:NTS			
Design PS	Drawn PS	Checked SHC	Approved DP
Date: SEP 21	Date: SEP 21	Date: SEP 21	Date: SEP 21

