




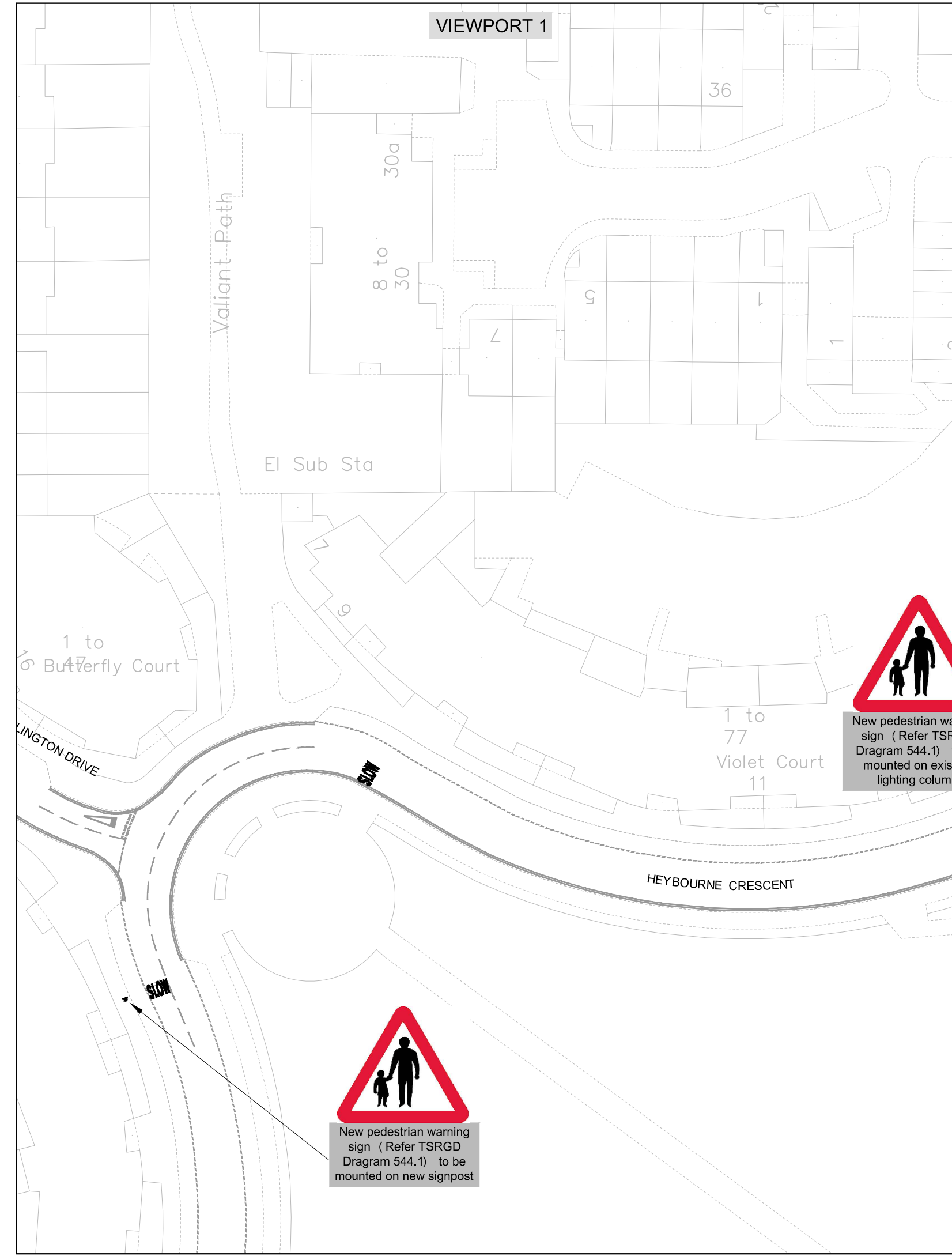
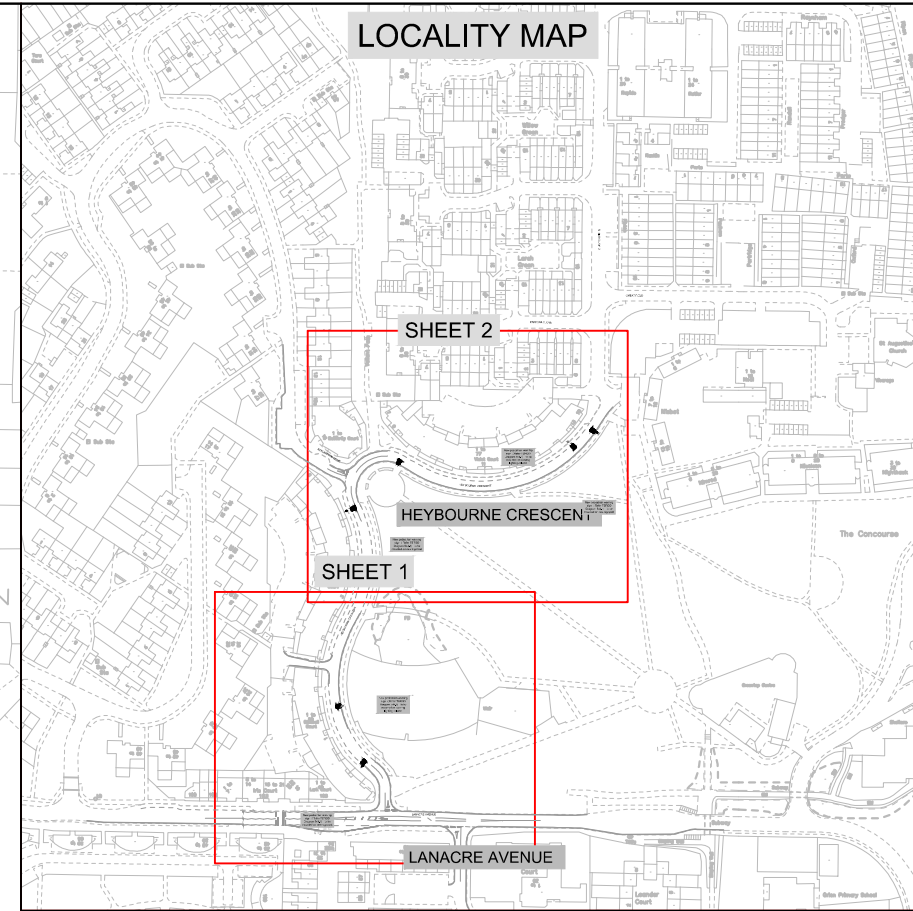
VIEWPORT 1

LOCALITY MAP

**SAFETY, HEALTH AND ENVIRONMENTAL INFORMATION**  
 For construction, maintenance, cleaning and demolition risk refer to the relevant method statements and risk assessments related to this task for scheme Ref. BC/001965-08.  
 In addition to the hazard/risks normally associated with the types of work detailed on this drawing take note of the following. All works on this drawing will be carried out by a competent contractor working to an appropriate method statement and risk assessment.

- NOTES:**  
 1. All dimensions in metres unless otherwise stated.

-  Existing road marking
-  Proposed road marking
-  Proposed sign & signpost



New pedestrian warning sign (Refer TSRGD Diagram 544.1) to be mounted on existing lighting column



New pedestrian warning sign (Refer TSRGD Diagram 544.1) to be mounted on new signpost



New pedestrian warning sign (Refer TSRGD Diagram 544.1) to be mounted on new signpost

*This product includes mapping data licensed from Ordnance Survey with the permission of the Controller of Her Majesty's Stationery Office.  
 © Crown copyright and database right 2021. All rights reserved.  
 London Borough of Barnet. Licence No 100017674*

REVISION			
Revision Details	Design/Check	Date	Rev.
Initial issue	LB/SHC	MAY 21	0

Purpose of issue  
**FOR INFORMATION**



Scheme Ref. BC/001965\_08  
 Scheme title

**HEYBOURNE CRESCENT ROAD SAFETY IMPROVEMENTS**

Drawing title  
**GENERAL ARRANGEMENT - SHEET 2**

Scale @ A3:

Design	Drawn	Checked	Approved
LB	LB	SHC	DP
Date: MAY 21	Date: MAY 21	Date: MAY 21	Date: MAY 21

