




SAFETY, HEALTH AND ENVIRONMENTAL INFORMATION

For construction, maintenance, cleaning and demolition risk refer to the relevant method statements and risk assessments related to this task for scheme Ref. BC/001965-08. In addition to the hazard/risks normally associated with the types of work detailed on this drawing take note of the following. All works on this drawing will be carried out by a competent contractor working to an appropriate method statement and risk assessment.

NOTES:
1. All dimensions in metres unless otherwise stated.

-  Existing road marking
-  Proposed road marking
-  Proposed sign & signpost

This product includes mapping data licensed from Ordnance Survey with the permission of the Controller of Her Majesty's Stationery Office. © Crown copyright and database right 2021. All rights reserved. London Borough of Barnet. Licence No 100017674

REVISION			
Revision Details	Design/Check	Date	Rev.
Initial issue	LB/SHC	MAY 21	0

Purpose of issue
FOR INFORMATION



RE Scheme Ref. BC/001965_08
Scheme title
HEYBOURNE CRESCENT ROAD SAFETY IMPROVEMENTS

Drawing title
GENERAL ARRANGEMENT - SHEET 1

Scale @ A3:

Design	Drawn	Checked	Approved
LB	LB	SHC	DP
Date: MAY 21	Date: MAY 21	Date: MAY 21	Date: MAY 21

