










SAFETY, HEALTH AND ENVIRONMENTAL INFORMATION

For construction, maintenance, cleaning and demolition risk refer to the relevant method statements and risk assessments related to this task for scheme Ref. BC/001833-01.
 In addition to the hazard/risks normally associated with the types of work detailed on this drawing take note of the following. All works on this drawing will be carried out by a competent contractor working to an appropriate method statement and risk assessment.

NOTES:

- LEGEND:**
-  New 50mm dia cable ducting (450mm cover)
 -  Remove existing footpath and repave with 900 x 600 x 65 mm concrete flag
 -  Provide blister tactile (concrete modular) 400 x 400 x 65 mm
 -  Remove existing kerbing and replace with flush granite dropped kerb (300x150 mm (0mm upstand))
 -  Remove existing kerbing and replace with granite transition kerb (300x150 mm)
 -  Remove existing kerbing and replace with granite kerb (300x150 mm)
 -  Proposed road markings
 -  Existing road markings
 -  Existing road markings to be removed

*This product includes mapping data licensed from Ordnance Survey with the permission of the Controller of Her Majesty's Stationery Office.
 © Crown copyright and database right 2018. All rights reserved.
 London Borough of Barnet. Licence No 100017674*

REVISION				
Revision Details	Design/Check	Date	Rev.	
Initial issue	LB/SHC	FEB 21	0	

Purpose of issue
CONSULTATION



Scheme Ref. BC/001833-01
 Scheme title

Hale Lane Zebra Crossing

Drawing title
CONSULTATION DRAWING

Scale @ A3: AS SHOWN

Design	Drawn	Checked	Approved
LB	LB	SHC	DP
Date: FEB 21	Date: FEB 21	Date: FEB 21	Date: FEB 21



BC/001833-01_SC_100-01 Rev. 0