





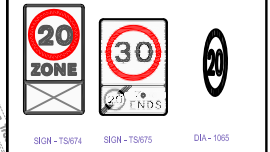
**SAFETY, HEALTH AND ENVIRONMENTAL INFORMATION**

For construction, maintenance, clearing and demolition this refers to the relevant method statements and the assessments related to the task for each item.  
 C2016 - BC001106-03  
 It is advised that the Traffic Signs normally associated with the types of work detailed on the drawing take note of above. All works on the drawing will be carried out by a competent contractor working to a good best practice method statement and site assessment.

**NOTES:**

**KEY**

-  PROPOSED 20MPH ZONE BOUNDARY
-  2 No. PROPOSED SIGNS BACK TO BACK ON NEW POST
-  PROPOSED SIGN ON EXISTING LAMP COLUMN
-  EXISTING HOLLY PARK SCHOOL 20MPH ZONE



**NOTES**

- ALL SIGNS TO BE MANUFACTURED IN ACCORDANCE WITH THE TRAFFIC SIGNS REGULATIONS AND GENERAL DIRECTIONS 2002.
- THIS DRAWING TO BE READ IN CONJUNCTION WITH APPROPRIATE SCHEDULE.
- SIGN LOCATIONS TO BE AGREED ON SITE PRIOR TO INSTALLATION.

*This product includes mapping data licensed from Ordnance Survey with the permission of the Controller of Her Majesty's Stationery Office.  
 © Crown copyright and database right 2016. All rights reserved.  
 London Borough of Barnet, Licence No. 100017674*

REVISION			
Revision Details	Design/Check	Date	Rev

Purpose of issue  
**FOR CONSULTATION**

Client:  


Scheme Ref: C2017 - BC001106-03

Scheme title  
**THE RIDGEWAY  
 20mph ZONE**

Drawing title  
**TRAFFIC SIGNS & ROAD MARKINGS**

Scale: NTS			
Design	Drawn	Checked	Approved
VR	VR	JSH	LW
Date: 17/08/17	Date: 17/08/17	Date: 14/09/17	Date: 15/09/17



BC/001106-03      P01