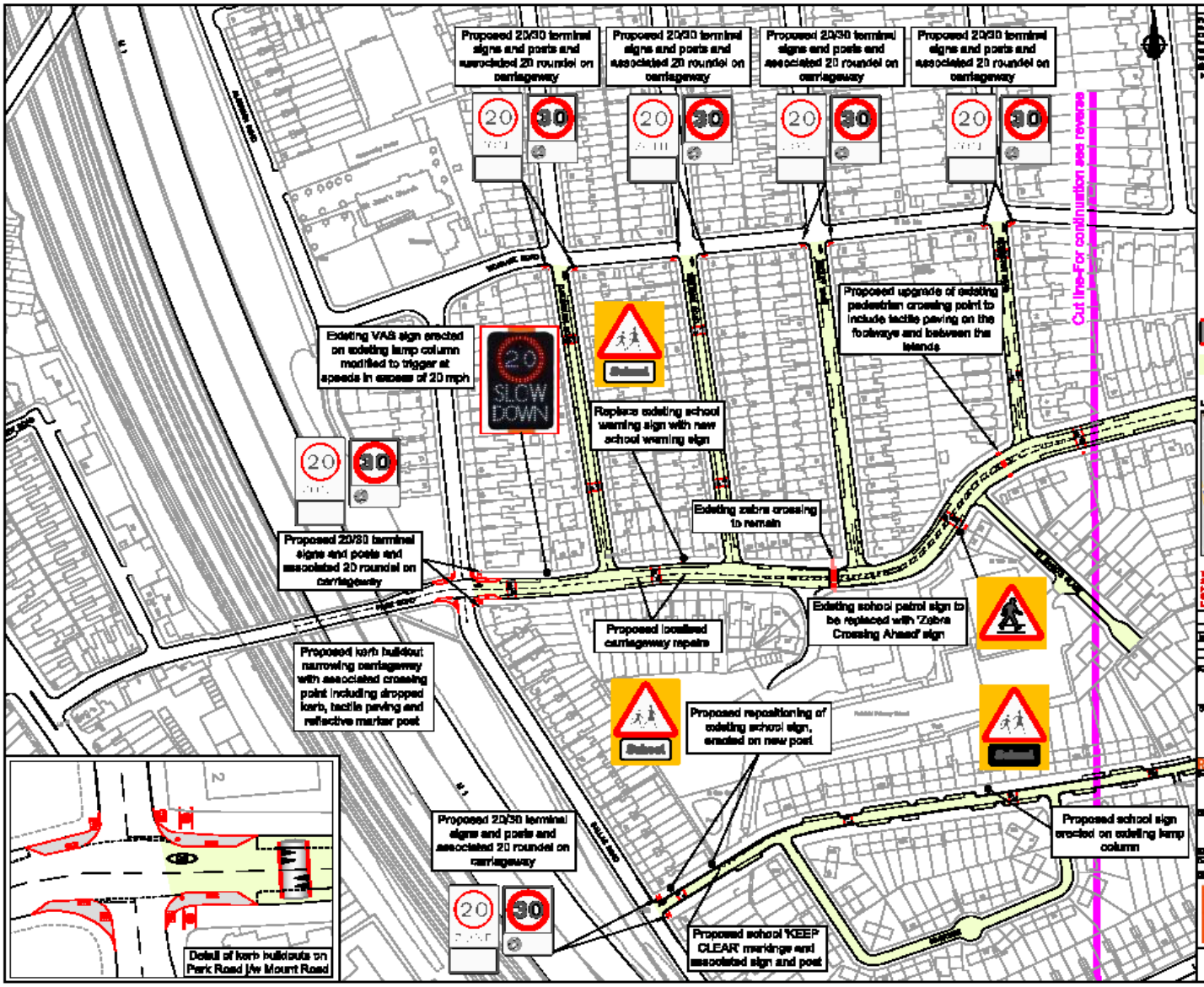

NOTES:

Proposed entry to 20mph zone sign.

Proposed child designed logo.

Proposed end of 20mph zone sign.

Proposed entrythat is 20mph zone sign mounted back to back on new post.

Proposed 20 mph road marking.

Proposed cycle friendly road hump.

Proposed extents of 20 mph zone.

LOCATION PLAN

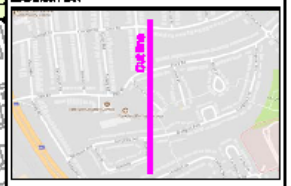

This product includes mapping data licensed from Ordnance Survey with the permission of the Controller of Her Majesty's Stationery Office.
© Crown copyright and database right 2012. All rights reserved. London Borough of Barnet. Licence No 100017674

REVISION

Revision Details	Drawn/Checked	Date	Rev.
Initial issue			

Purpose of Issue

FOR CONSULTATION

Client

BARNET LONDON BOROUGH

Re Scheme Ref: BCC0000-00

Scheme Title

Parkfield Primary School

Drawing Title

Proposed 20mph Zone sheet 1 of 2

Design	Drawn	Checked	Approved
TA	TA		

Re CAPITA BARNET

C2017_BC/000864-25-100-01

0

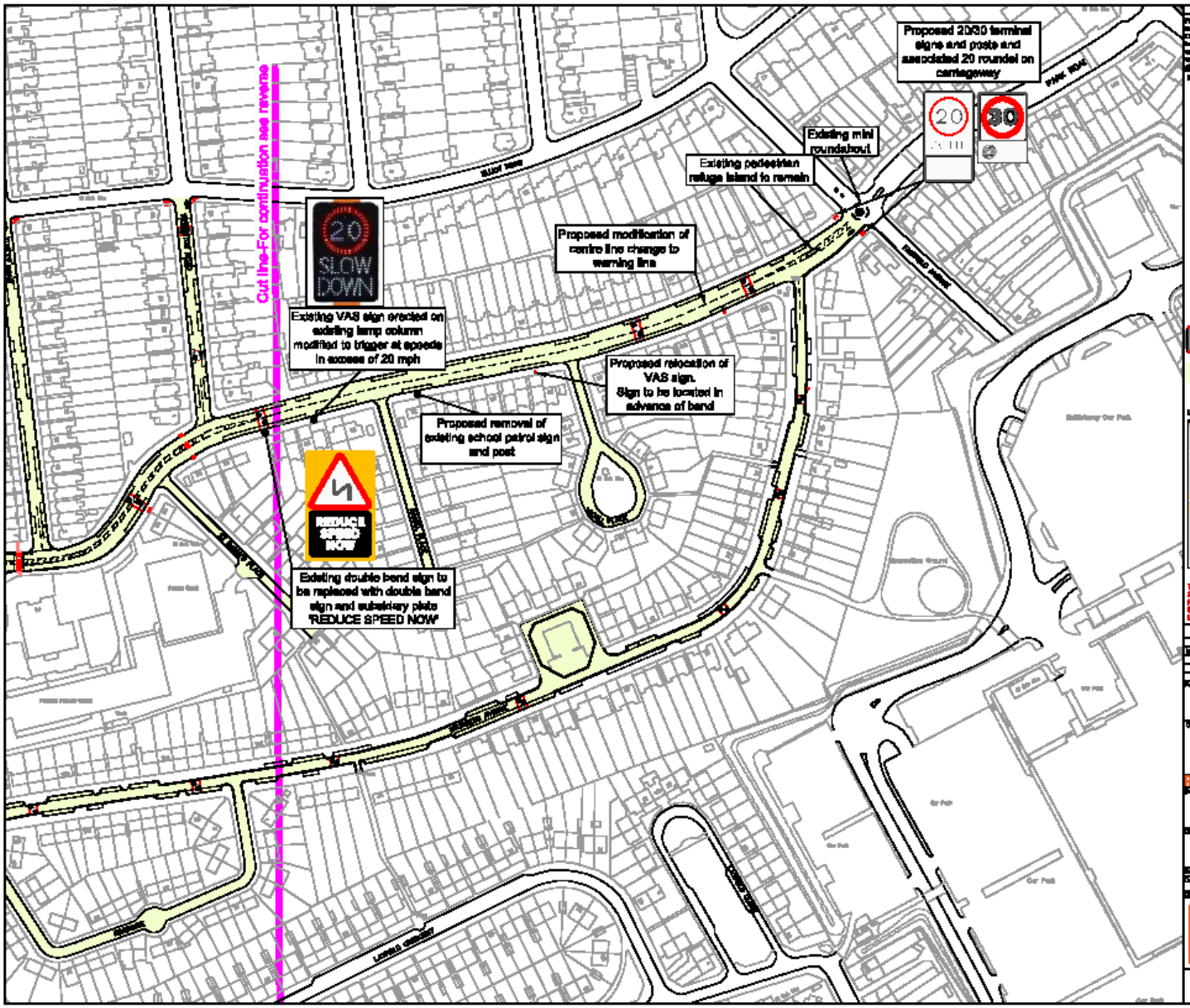

NOTES:

Proposed entry to 20mph zone sign.

Proposed child designed logo.

Proposed end of 20mph zone sign.

Proposed entry/exit to 20mph zone sign mounted back to back on new post.

Proposed 20 mph road marking.

Proposed cycle friendly road hump.

Proposed extents of 20 mph zone.

LOCATION PLAN

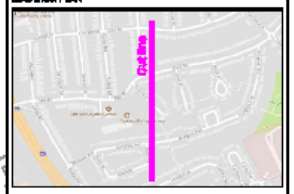

This product includes mapping data licensed from Ordnance Survey with the permission of the Controller of Her Majesty's Stationery Office.
© Crown Copyright and database right 2012. All rights reserved. London Borough of Barnet Licence No 100017674

REVISION

Revision Details	Drawn/Checked	Date	Rev.
Initial issue			

FOR CONSULTATION

BARNET LONDON BOROUGH

Scheme Ref: 00000864-00

Parkfield Primary School

Proposed 20mph Zone
sheet 2 of 2

Design	Drawn	Checked	Approved
TA	TA	MS	MS
Date: 11.01.2017	Date: 11.01.2017	Date: 11.01.2017	Date: 11.01.2017

Re

CAPITA BARNET

C2017_BC/000864-25-100-01

0