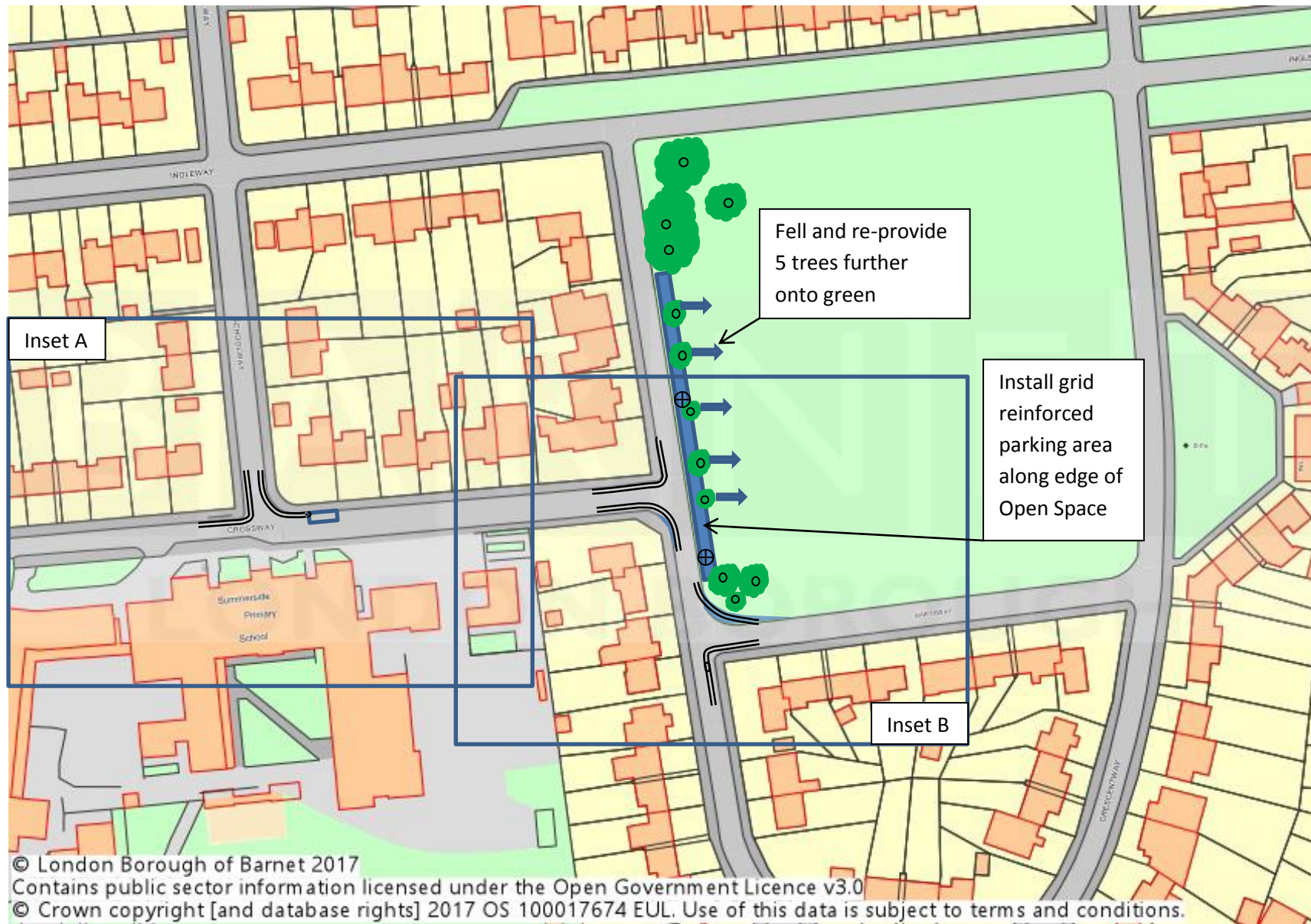
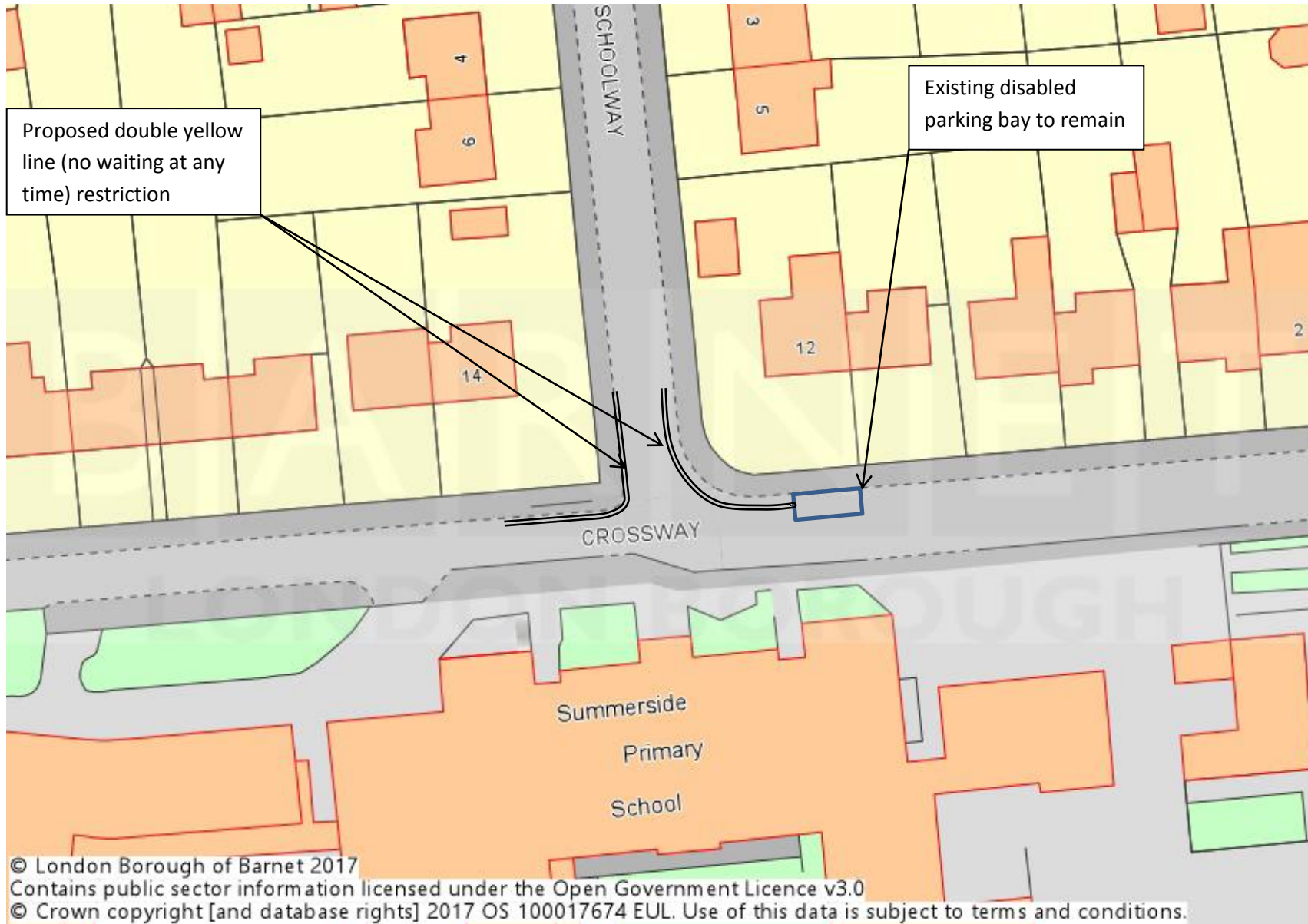


Woodhouse Open Space/Summerside School

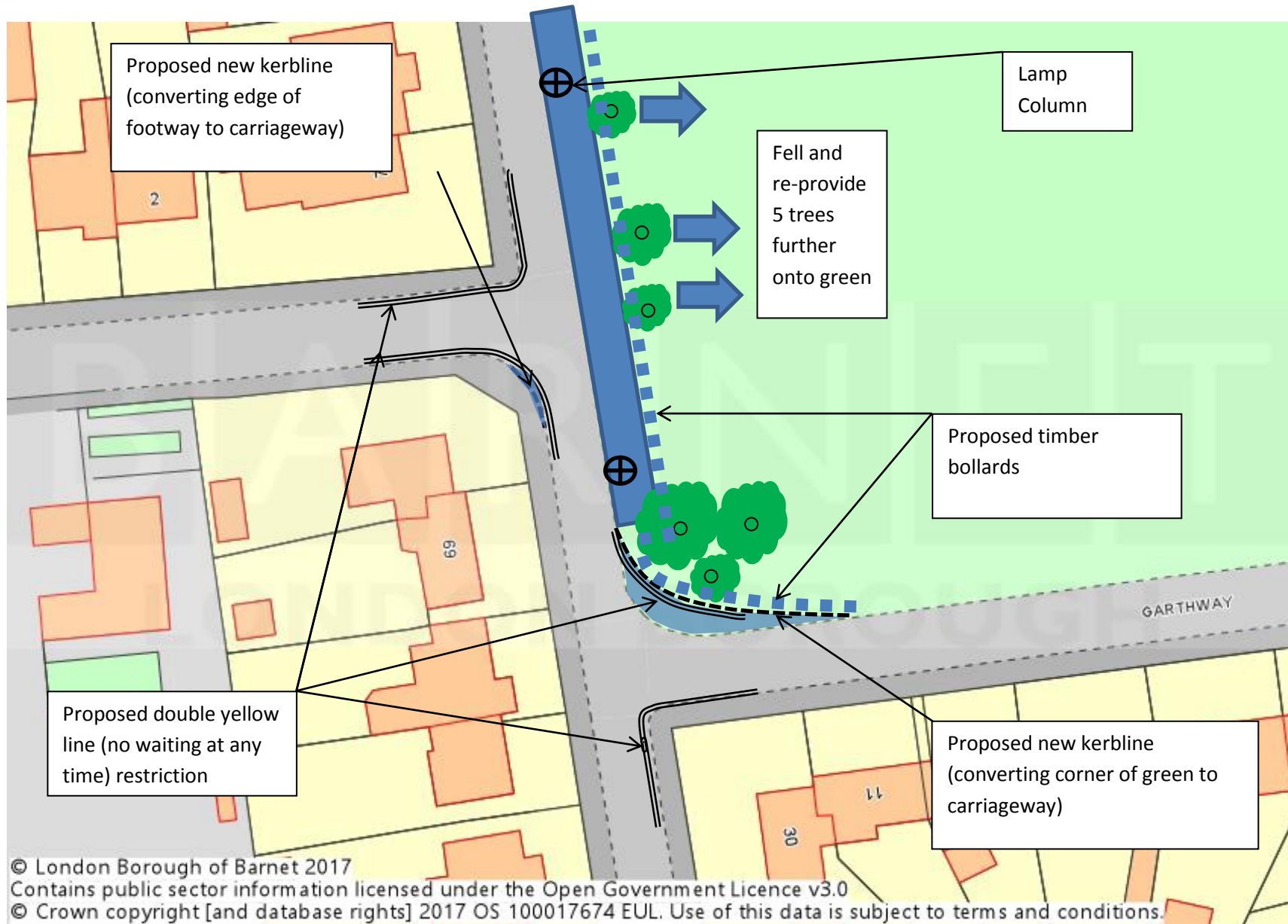
Sketch: Option 1



Inset A – Junction of Schoolway and Crossway (Option 1 and Option 2)



Inset B – Junction of Crescent Way and Garthway (Option 1). Parking restriction details and conversion to carriageway also relevant to option 2.



© London Borough of Barnet 2017
Contains public sector information licensed under the Open Government Licence v3.0
© Crown copyright [and database rights] 2017 OS 100017674 EUL. Use of this data is subject to terms and conditions.

Sketch: Option 2



Note: Details of parking restrictions and conversion of edge of footway/green to carriageway at junctions of Crescent Way with Crossway and Schoolway remain as shown on inset B for option 1 although other details will differ. Inset A as for option 1.