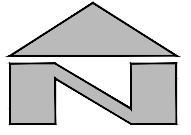
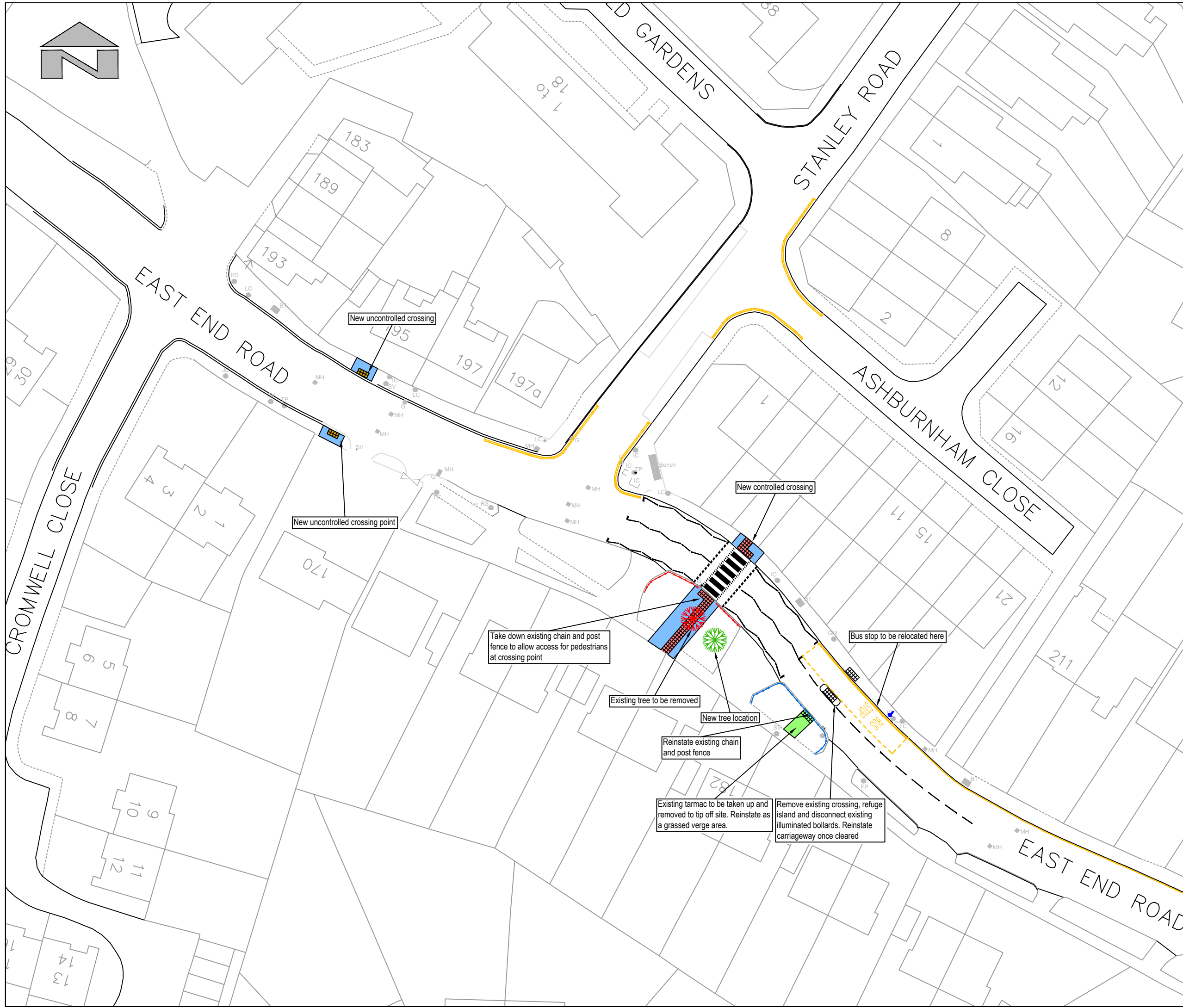


## **Appendix A**



**SAFETY, HEALTH AND ENVIRONMENTAL INFORMATION**  
 For construction, maintenance, cleaning and demolition risk refer to the relevant method statements and risk assessments related to this task for scheme Ref. BC000663  
 In addition to the hazard/risks normally associated with the types of work detailed on this drawing take note of above. All works on this drawing will be carried out by a competent contractor working to a provided appropriate method statement and risk assessment.

*This product includes mapping data licensed from Ordnance Survey with the permission of the Controller of Her Majesty's Stationery Office.  
 © Crown copyright and database right 2016. All rights reserved.  
 London Borough of Barnet. Licence No 100017674*

REVISION			
Revision Details	Design/Check	Date	Rev.
Minor Design Changes	BB	19/08	3
Minor Design Changes	LD/BB	21/11	4

Capita REF: GC2238-CAP-00-XX-DR-C-0101  
 Purpose of Issue

**For Construction**



Scheme Ref. C2015\_BC000663  
 Scheme title  
**Archers Academy  
 Proposed Pedestrian Improvements  
 East End Road/Stanley Road**

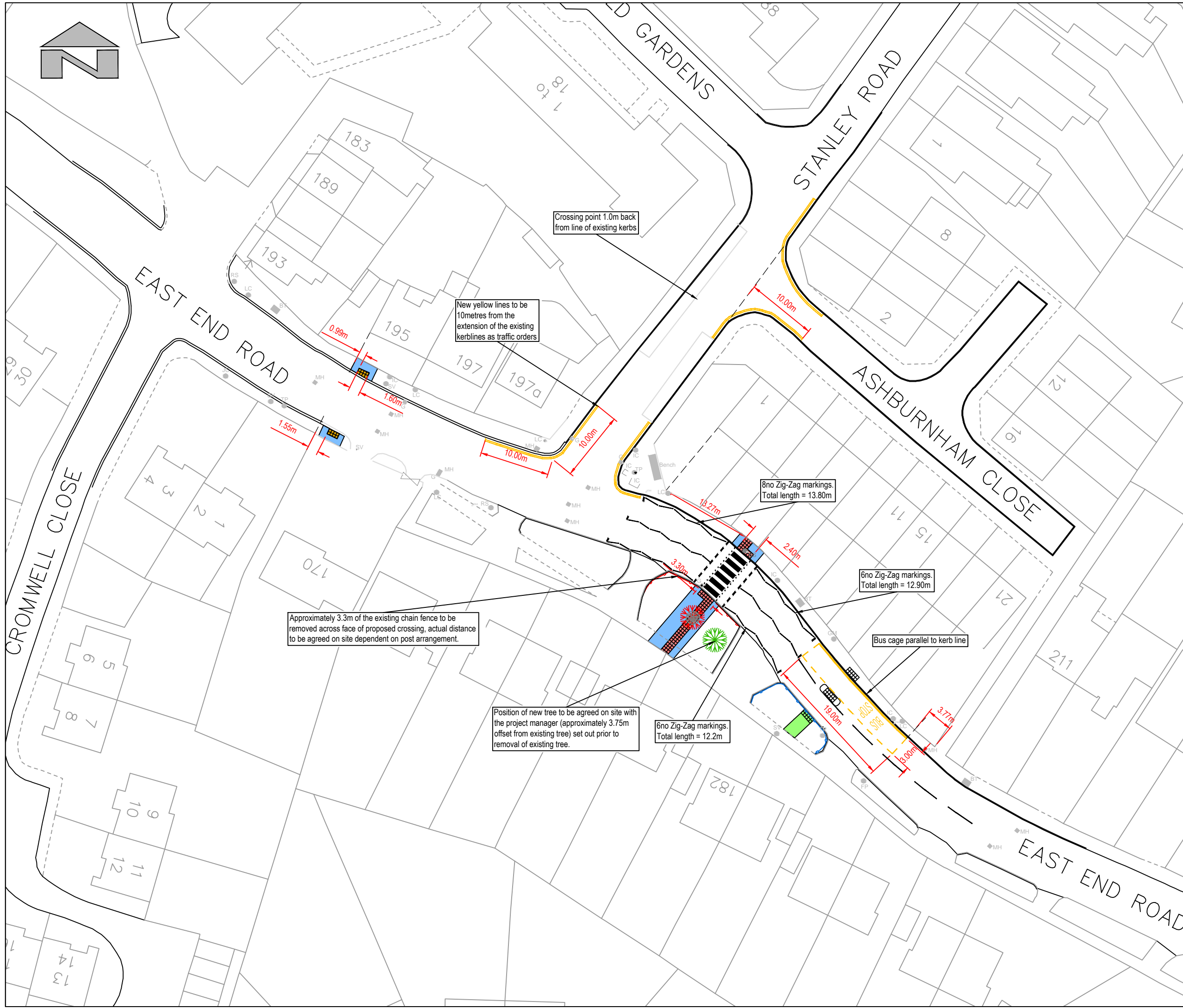
Drawing title  
**General Arrangement**

Scale @ A3: 1:500		Checked		Approved	
Design	Drawn	LD	BB	GW	GW
LD	LD	BB	BB	GW	GW
Date: 16-AUG-16	Date: 16-AUG-16	Date: 16-AUG-16	Date: 16-AUG-16	Date: 16-AUG-16	Date: 16-AUG-16



SAFETY, HEALTH AND ENVIRONMENTAL INFORMATION

For construction, maintenance, cleaning and demolition risk refer to the relevant method statements and risk assessments related to this task for scheme Ref. BC000663  
 In addition to the hazard/risks normally associated with the types of work detailed on this drawing take note of above. All works on this drawing will be carried out by a competent contractor working to a provided appropriate method statement and risk assessment.



This product includes mapping data licensed from Ordnance Survey with the permission of the Controller of Her Majesty's Stationery Office.  
 © Crown copyright and database right 2016. All rights reserved.  
 London Borough of Barnet. Licence No 100017674

REVISION			
Revision Details	Design/Check	Date	Rev.
Minor Design Changes	BB	19/08	3
Minor Design Changes	LD/BB	21/11	4

Capita REF: GC2238-CAP-00-XX-DR-C-0005  
 Purpose of issue

For Construction



Scheme Ref. C2015\_BC000663

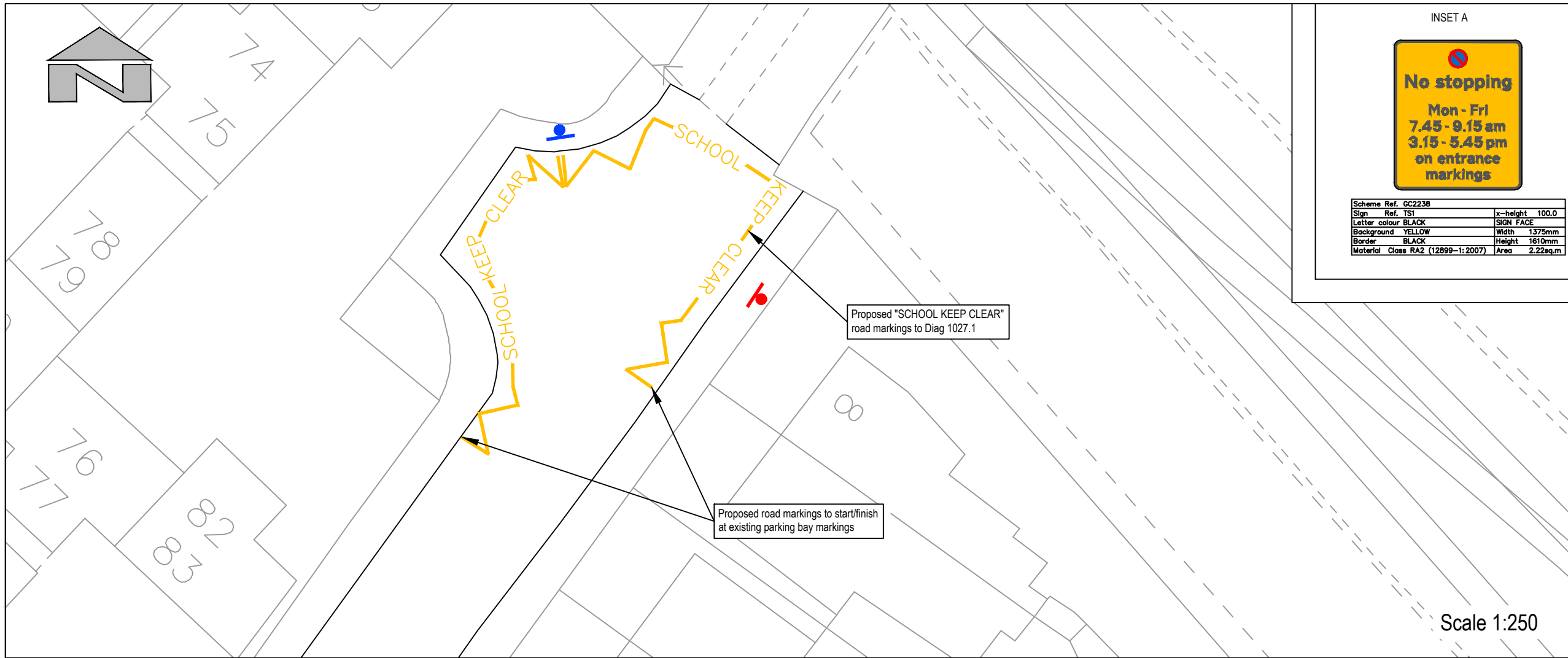
Scheme title  
 Archers Academy  
 Proposed Pedestrian Improvements  
 East End Road/Stanley Road

Drawing title  
 Setting Out

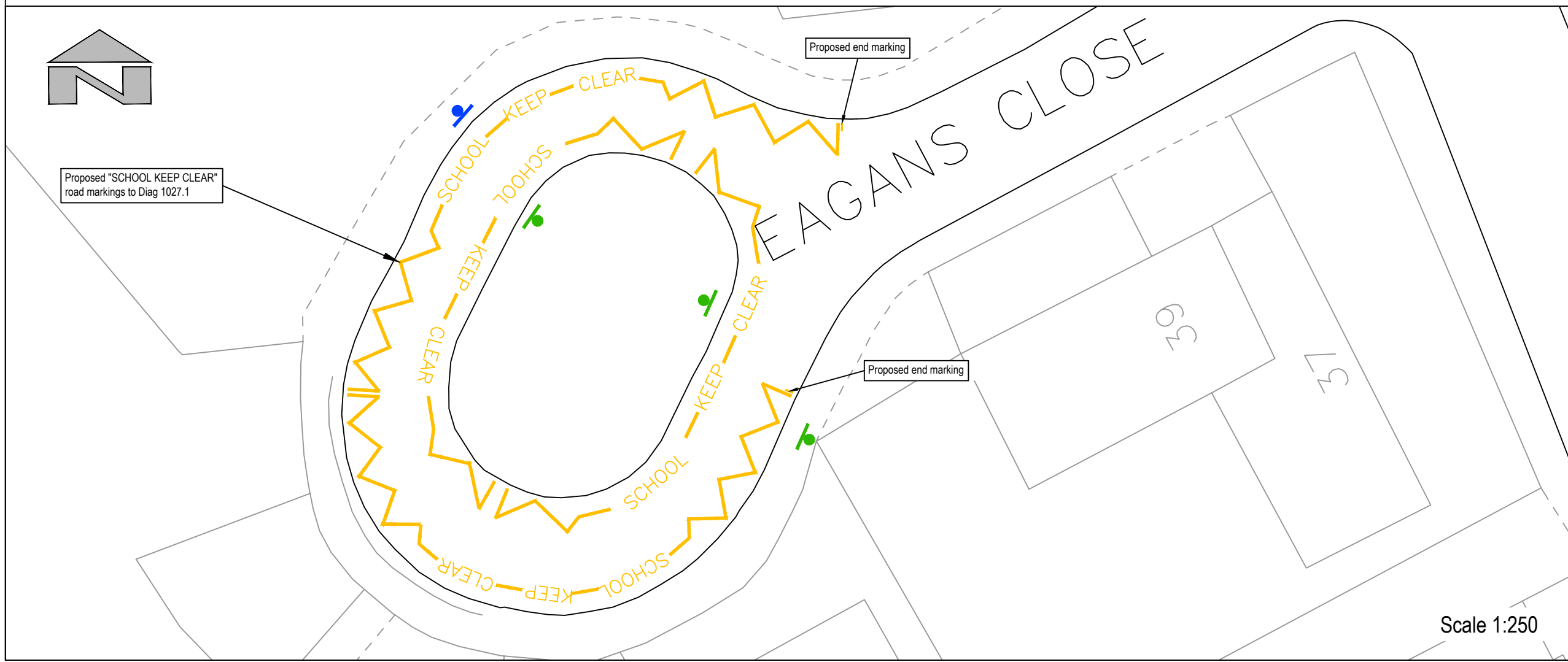
Scale @ A3: 1:500			
Design LD	Drawn LD	Checked BB	Approved GW
Date: 16-AUG-16	Date: 16-AUG-16	Date: 16-AUG-16	Date: 16-AUG-16



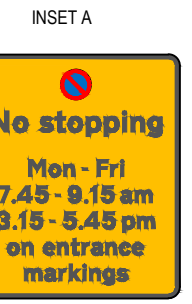




Scale 1:250



Scale 1:250



Scheme Ref.	GC2238	x-height	100.0
Sign Ref.	TS1	SIGN FACE	
Letter colour	BLACK	Width	1375mm
Background	YELLOW	Height	1610mm
Border	BLACK	Area	2.22sqm
Material	Class RA2 (12899-1:2007)		

**SAFETY, HEALTH AND ENVIRONMENTAL INFORMATION**

For construction, maintenance, cleaning and demolition risk refer to the relevant method statements and risk assessments related to this task for scheme Ref.

In addition to the hazard/risks normally associated with the types of work detailed on this drawing take note of above. All works on this drawing will be carried out by a competent contractor working to a provided appropriate method statement and risk assessment.

**Key:**

- No Stopping 07:45am - 09:15am and 15:15pm to 17:45pm Monday to Friday sign to be erected on existing lighting column
- No Stopping 07:45am - 09:15am and 15:15pm to 17:45pm Monday to Friday sign to be erected on new post
- No Stopping 07:45am - 09:15am and 15:15pm to 17:45pm Monday to Friday sign to be erected on existing post

**Notes:**

1. Road markings location to be agreed on site with the project manager prior to the start of works.
2. Existing double yellow lines at Eagans Close to be removed where new markings are proposed.
3. Existing single yellow line at Stanley Road to be removed where new markings are proposed.
4. For "No stopping" sign details please see inset A
5. All new posts are to be 76.0 x 3.0 CHS, with a 600x600x600 foundation and 150mm earth cover

*This product includes mapping data licensed from Ordnance Survey with the permission of the Controller of Her Majesty's Stationery Office.*

© Crown copyright and database right 2016. All rights reserved.  
London Borough of Barnet. Licence No 100017674

REVISION			
Revision Details	Design/Check	Date	Rev.
Minor Design Changes	BB	19/08	3

Capita REF: GC2238-CAP-00-XX-DR-C-1201  
Purpose of issue

**For Construction**



RE Scheme Ref. C2015\_BC000663  
Scheme title  
**Proposed Pedestrian Improvements East End Road/Stanley Road**

Drawing title  
**Traffic Signs and Road Markings**

Scale @ A3: As Shown		Checked	Approved
Design LD	Drawn LD	BB	GW
Date: 16-AUG-16	Date: 16-AUG-16	Date: 16-AUG-16	Date: 16-AUG-16



BC/000663-02\_1200-02 00