

- Key:
- Future Section 278 Improvement Scheme
 - Future LIP Scheme
 - Existing Road Markings
 - Proposed Road Markings
 - Existing On-street Parking Bays

Reproduced by permission of Ordnance Survey on behalf of HMSO.
© Crown copyright and database right 2014. All rights reserved. LA 100017674.

Rev	Drawn	Chkd	Appd	Description	Date
				Purpose of Issue	
				Feasibility Study	
				Classification	
				Commercial in Confidence	
				Client	
				London Borough of Barnet	

Project
Pursley Road/Devonshire Road

Drawing
General Arrangement

Scale @ A1	Drawn	Checked	Approved
1:1000	CF	HT	LS

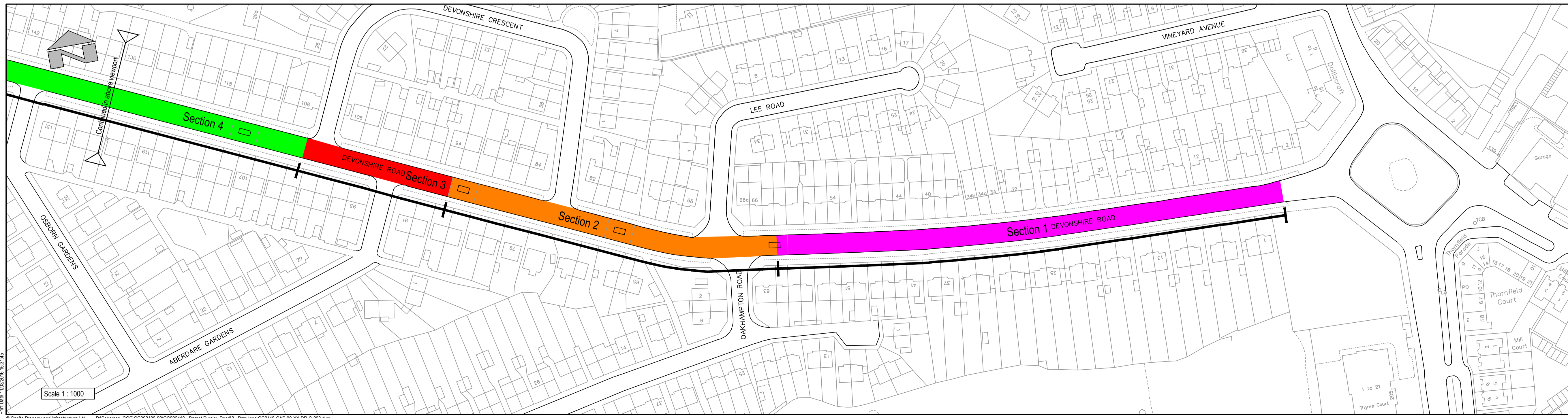
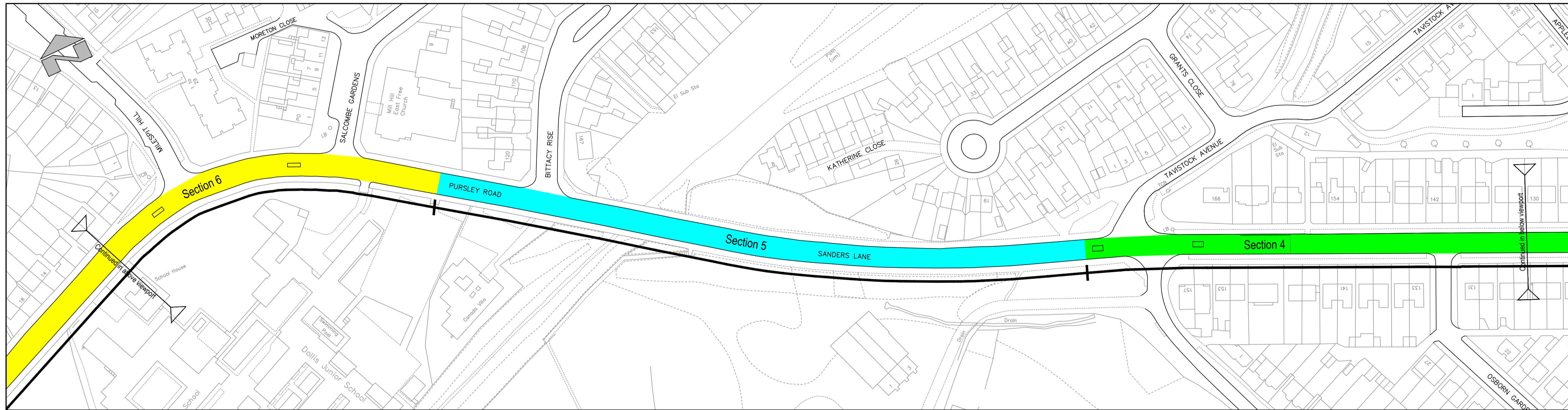
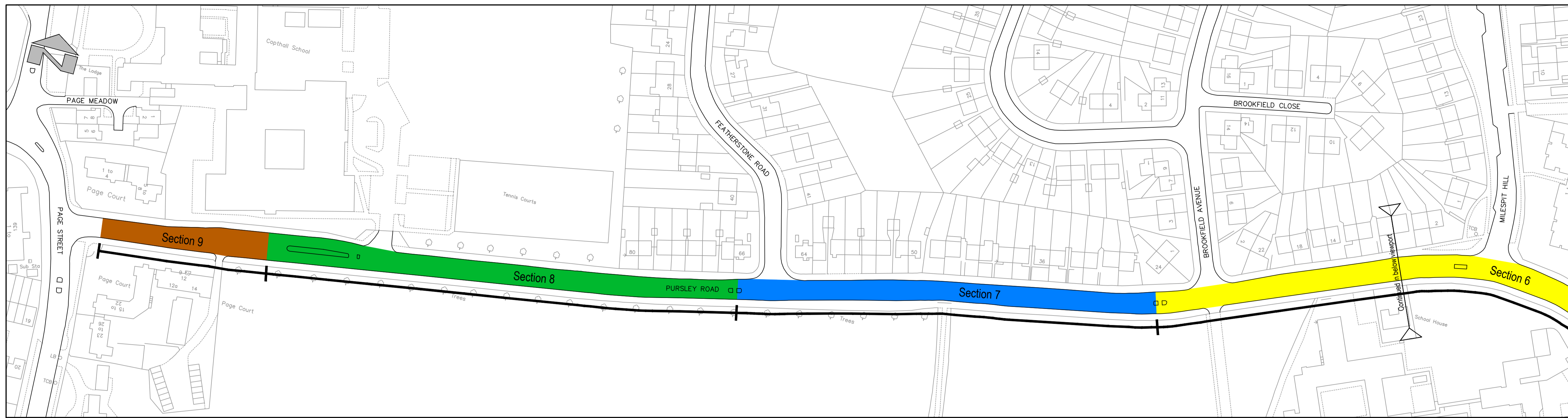
Project No.
GC/002418

Date
02-MAR-16

Drawing Identifier
GC2418-CAP-00-XX-DR-C-002

BS1192 Compliant revision
P00

CAPITA
Civil Engineering
St David's House, Pascal Close, St Mellons, Cardiff, CF3 0LW
029 2080 3500
www.capitaproperty.co.uk
Capita Property and infrastructure Ltd.



Reproduced by permission of Ordnance Survey on behalf of HMSO.
© Crown copyright and database right 2014. All rights reserved. LA 100017674.

Rev	Drawn	Chkd	Appd	Description	Date
Purpose of Issue					
Feasibility Study					
Classification					
Commercial in Confidence					
Client					
London Borough of Barnet					

Project
Purseley Road/Devonshire Road

Drawing
Reference Plan

Scale @ A1	Drawn	Checked	Approved
1:1000	SW	LS	LS

Project No.
GC/002418

Date
11-MAR-16

Drawing Identifier
GC2418-CAP-00-XX-DR-C-003

BS1192 Compliant revision
P00

CAPITA
Civil Engineering
St David's House, Pascal Close, St Mellons, Cardiff, CF3 0LW
029 2080 3500
www.capitaproperty.co.uk
Capita Property and Infrastructure Ltd.

Plot Date: 10/02/2016 15:14:45